



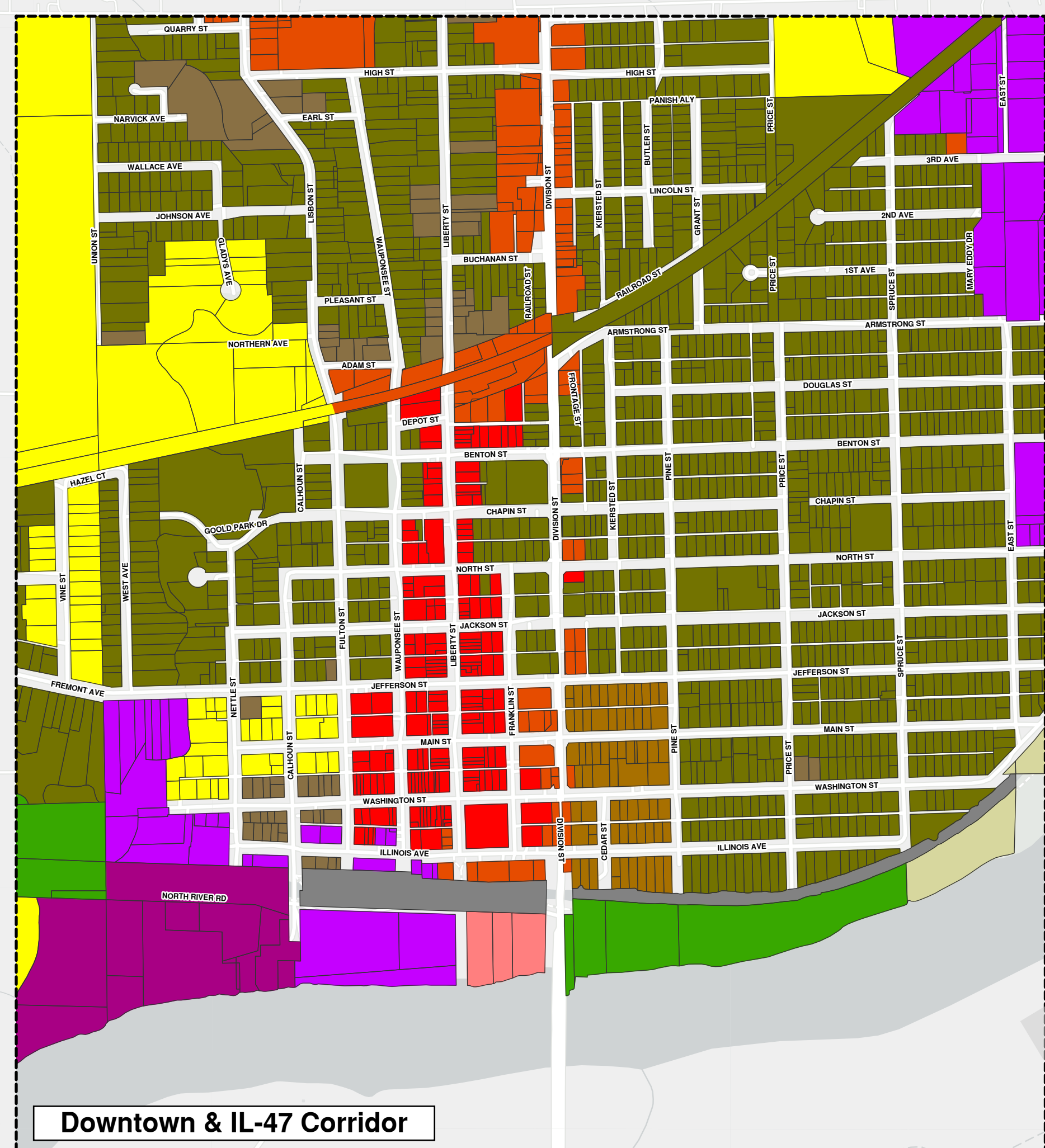
MORRIS

ILLINOIS

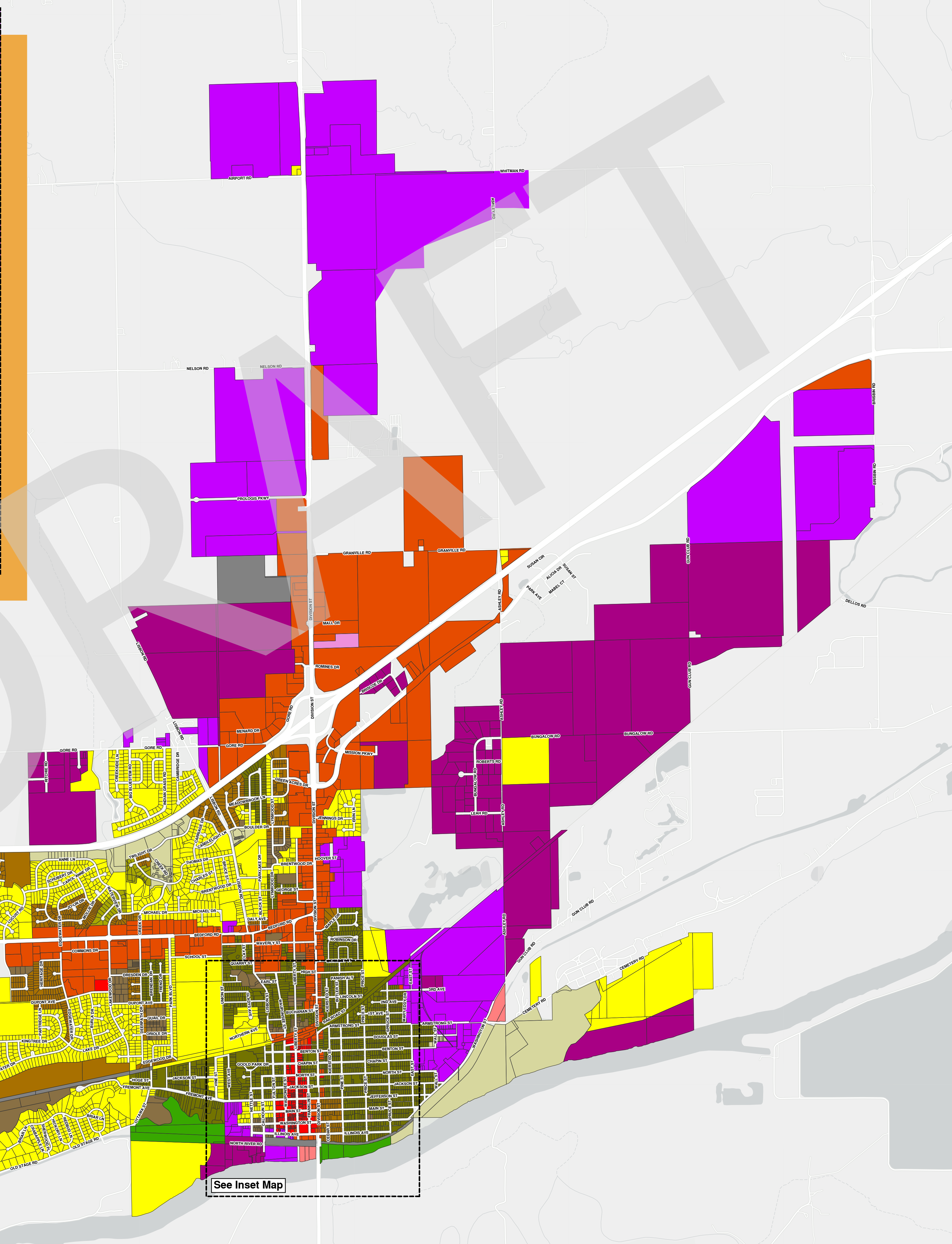
2026 ZONING MAP

Legend


- R-1 Single-Family Detached Residential
- R-1A Single-Family Detached Residential
- R-2 Traditional Residential
- R-3 Two-Family Residential District
- R-3A Three- and Four-Unit Residential
- R-4 Multiple-Family Residential
- B-2 Central Shopping
- B-3 Commercial
- B-4 Commercial-Recreation
- M-1 Manufacturing
- M-2 Manufacturing
- LM Light Manufacturing
- State Park
- TBD



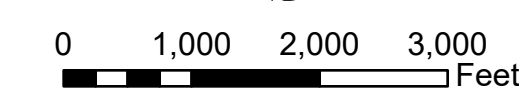
Downtown & IL-47 Corridor



See Inset Map



Updated 2/25/2026 By: DAP



Parcel boundaries are to be used only as a reference and may change without notice. True property boundaries are shown in official legal descriptions and plats on file with the Grundy County Recorder of Deeds. The Data is provided without warranty or any representation of accuracy, timeliness, or completeness. It is the responsibility of the 'Requester' to determine accuracy, timeliness, completeness, and appropriateness of its use. The City of Morris makes no warranties, expressed or implied, to the use of the Data. Parcel data provided by Grundy County